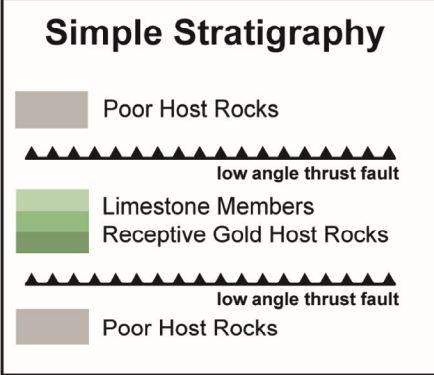
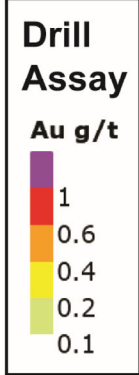


Black Pine Oxide Gold Project Cross Section Discovery 2 Zone

Mined drill intercepts are not shown.

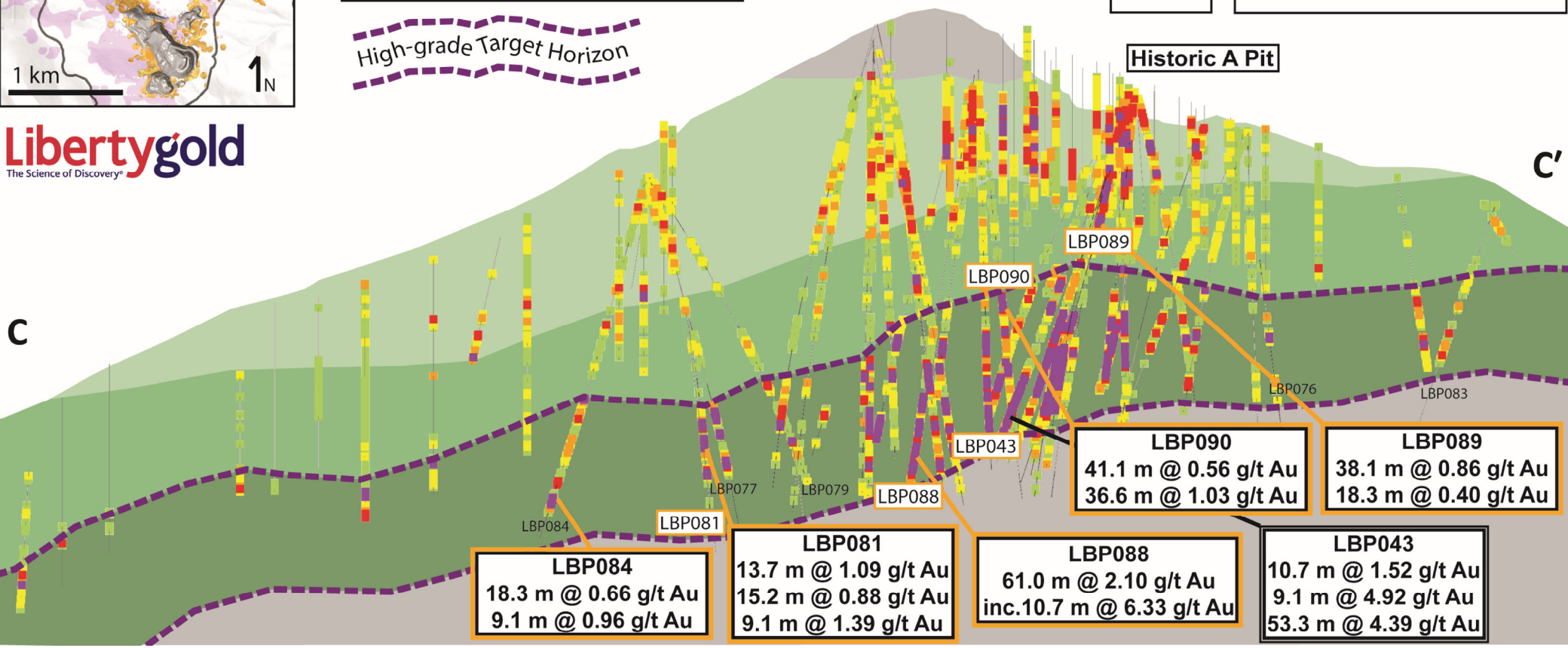
Drill assays appearing in pits are unmined holes in the pit highwall, projected onto the section.

150 meters
Looking southwest
200 metre-wide section
Inclined 25 degrees up-section



High-grade Target Horizon

Historic A Pit



LBP084
18.3 m @ 0.66 g/t Au
9.1 m @ 0.96 g/t Au

LBP081
13.7 m @ 1.09 g/t Au
15.2 m @ 0.88 g/t Au
9.1 m @ 1.39 g/t Au

LBP088
61.0 m @ 2.10 g/t Au
inc.10.7 m @ 6.33 g/t Au

LBP090
41.1 m @ 0.56 g/t Au
36.6 m @ 1.03 g/t Au

LBP089
38.1 m @ 0.86 g/t Au
18.3 m @ 0.40 g/t Au

LBP043
10.7 m @ 1.52 g/t Au
9.1 m @ 4.92 g/t Au
53.3 m @ 4.39 g/t Au