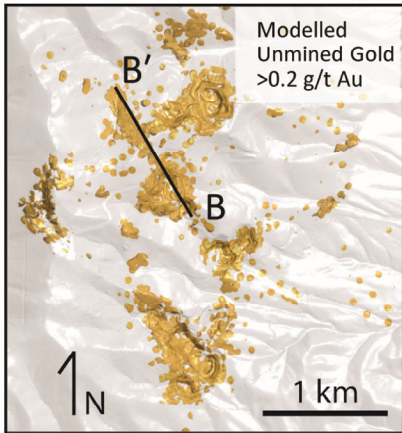
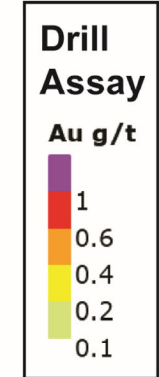
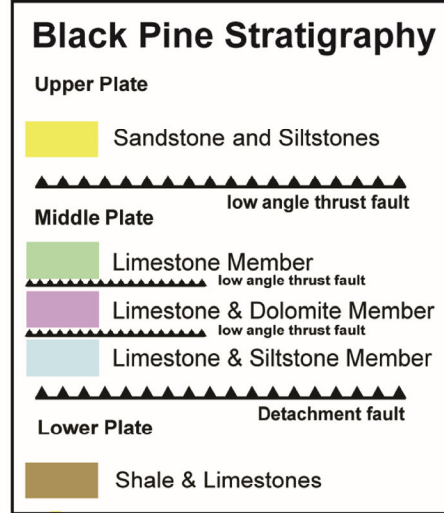


Black Pine Oxide Gold Project Long Section 1 Kilometre-Long

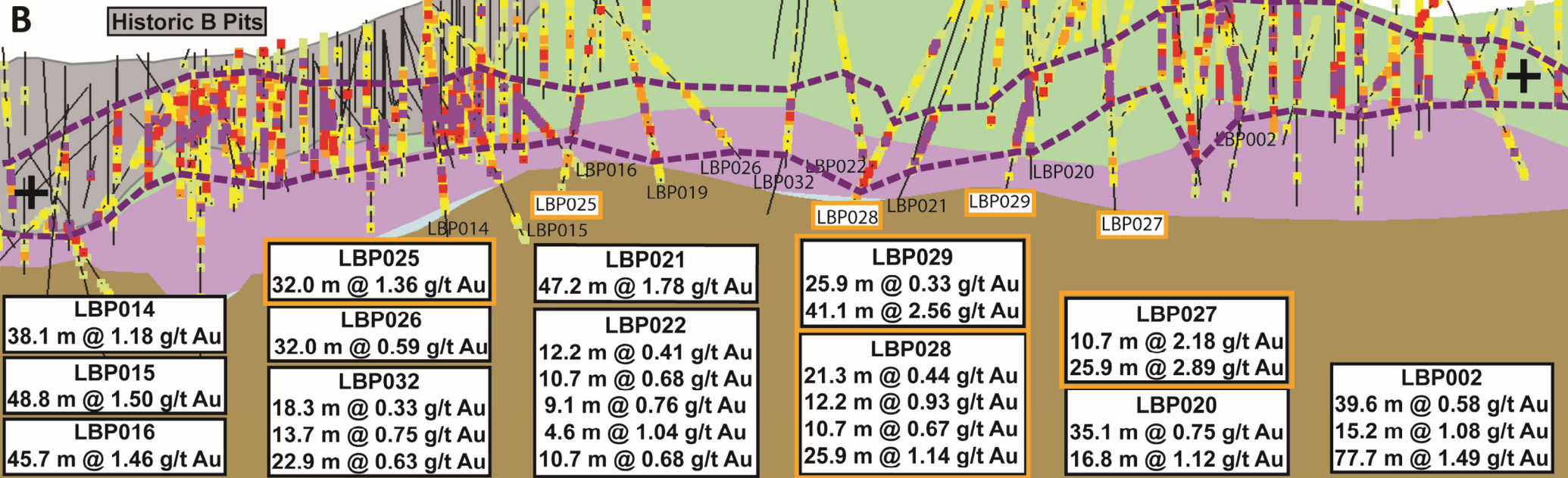


Mined drill intercepts are not shown.
Drill assays appearing in pits are unmined holes in the pit highwall, projected onto the section.

150 meters
Looking southwest
150 metre-wide section
Inclined 25 degrees up-section

High-grade Target Horizon

Historic B Pits



LBP014 38.1 m @ 1.18 g/t Au
LBP015 48.8 m @ 1.50 g/t Au
LBP016 45.7 m @ 1.46 g/t Au

LBP025 32.0 m @ 1.36 g/t Au
LBP026 32.0 m @ 0.59 g/t Au
LBP032 18.3 m @ 0.33 g/t Au
13.7 m @ 0.75 g/t Au
22.9 m @ 0.63 g/t Au

LBP021 47.2 m @ 1.78 g/t Au
LBP022 12.2 m @ 0.41 g/t Au
10.7 m @ 0.68 g/t Au
9.1 m @ 0.76 g/t Au
4.6 m @ 1.04 g/t Au
10.7 m @ 0.68 g/t Au

LBP029 25.9 m @ 0.33 g/t Au
41.1 m @ 2.56 g/t Au
LBP028 21.3 m @ 0.44 g/t Au
12.2 m @ 0.93 g/t Au
10.7 m @ 0.67 g/t Au
25.9 m @ 1.14 g/t Au

LBP027 10.7 m @ 2.18 g/t Au
25.9 m @ 2.89 g/t Au
LBP020 35.1 m @ 0.75 g/t Au
16.8 m @ 1.12 g/t Au

LBP002 39.6 m @ 0.58 g/t Au
15.2 m @ 1.08 g/t Au
77.7 m @ 1.49 g/t Au